

## **AJIET Hosts Inauguration of IEEE GRSS & CEDA Chapters with Workshop on Remote Sensing**

Mangaluru, March 27:

The IEEE AJIET Student Branch, in association with the Department of Electronics & Communication Engineering, successfully organized the inauguration of the Geoscience and Remote Sensing Society (GRSS) and Council for Electronic Design Automation (CEDA) Student Branch Chapters, followed by a technical workshop on “Advances in Satellite Image Processing and Geospatial Intelligence for Remote Sensing” on March 27, 2006 at 10.00a.m. at Seminar Hall 1 of AJIET.

The program commenced at 10:00 a.m. with an invocation, followed by the ceremonial lighting of the lamp. Dr. Kiran Kumar V G, Head of the Department of ECE, delivered the welcome address, emphasizing the importance of professional societies in fostering technical growth among students.

The distinguished guests for the event included Er. Dilip Kumar Dalei, Scientist at DRDO and Chair of IEEE GRSS Bangalore Society, who graced the occasion as the Chief Guest, and Dr. Shyam Lal, Associate Dean (Research), NITK Surathkal, who attended as the Guest of Honour. The guests were formally introduced by Mr. Manjukiran B, IEEE Branch Counsellor.


In his address, Chief Guest Er. Dilip Kumar Dalei highlighted the growing relevance of geospatial technologies and encouraged students to explore research opportunities in remote sensing. Dr. Shantharama Rai C, Principal of AJIET, addressed the gathering, appreciating the initiative and motivating students to actively engage in IEEE activities.

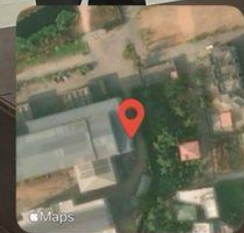
The dignitaries were felicitated in recognition of their contributions to academia and research. The inaugural session concluded with a vote of thanks proposed by Dr. Jennifer C Saldanha, Faculty Advisor of the IEEE AJIET GRSS Student Branch Chapter.

The event was followed by two insightful technical sessions. Dr. Shyam Lal delivered a talk on “AI & ML Algorithms for Satellite Image Processing Applications,” shedding light on emerging trends in artificial intelligence for remote sensing. Subsequently, Er. Dilip Kumar Dalei presented a session on “Geospatial Embeddings for Remote Sensing: Concepts and Challenges,” offering deep insights into advanced geospatial data analysis.

The program witnessed active participation from students and faculty members, marking a significant step toward strengthening technical knowledge and research culture within the institution.




 GPS Map Camera



,,Loading...  
Kodikal, , 575006, Loading...  
Lat 12.915319, Long 74.829237  
Friday, 27/03/2026 10:09 AM GMT+05:30  
Note : Captured by GPS Map Camera



 GPS Map Camera



**,,Loading...**


Kodikal, , 575006, Loading...

Lat 12.915266, Long 74.829271

Friday, 27/03/2026 10:09 AM GMT+05:30

Note : Captured by GPS Map Camera



 GPS Map Camera



,,Loading...

Kodikal, , 575006, Loading...

Lat 12.915075, Long 74.829389

Friday, 27/03/2026 10:10 AM GMT+05:30

Note : Captured by GPS Map Camera







GPS Map Camera  
Mangaluru, Karnataka, India  
Bangara Kuloor, Kodikal, Mangaluru, Karnataka 575006, India  
Lat 12.915222, Long 74.829138  
Friday, 27/03/2026 10:56 AM GMT+05:30  
Note : Captured by GPS Map Camera



GPS Map Camera  
Mangaluru, Karnataka, India  
Kodikal, Mangaluru, Karnataka 575006, India  
Lat 12.915208, Long 74.829313  
Friday, 27/03/2026 10:42 AM GMT+05:30  
Note : Captured by GPS Map Camera